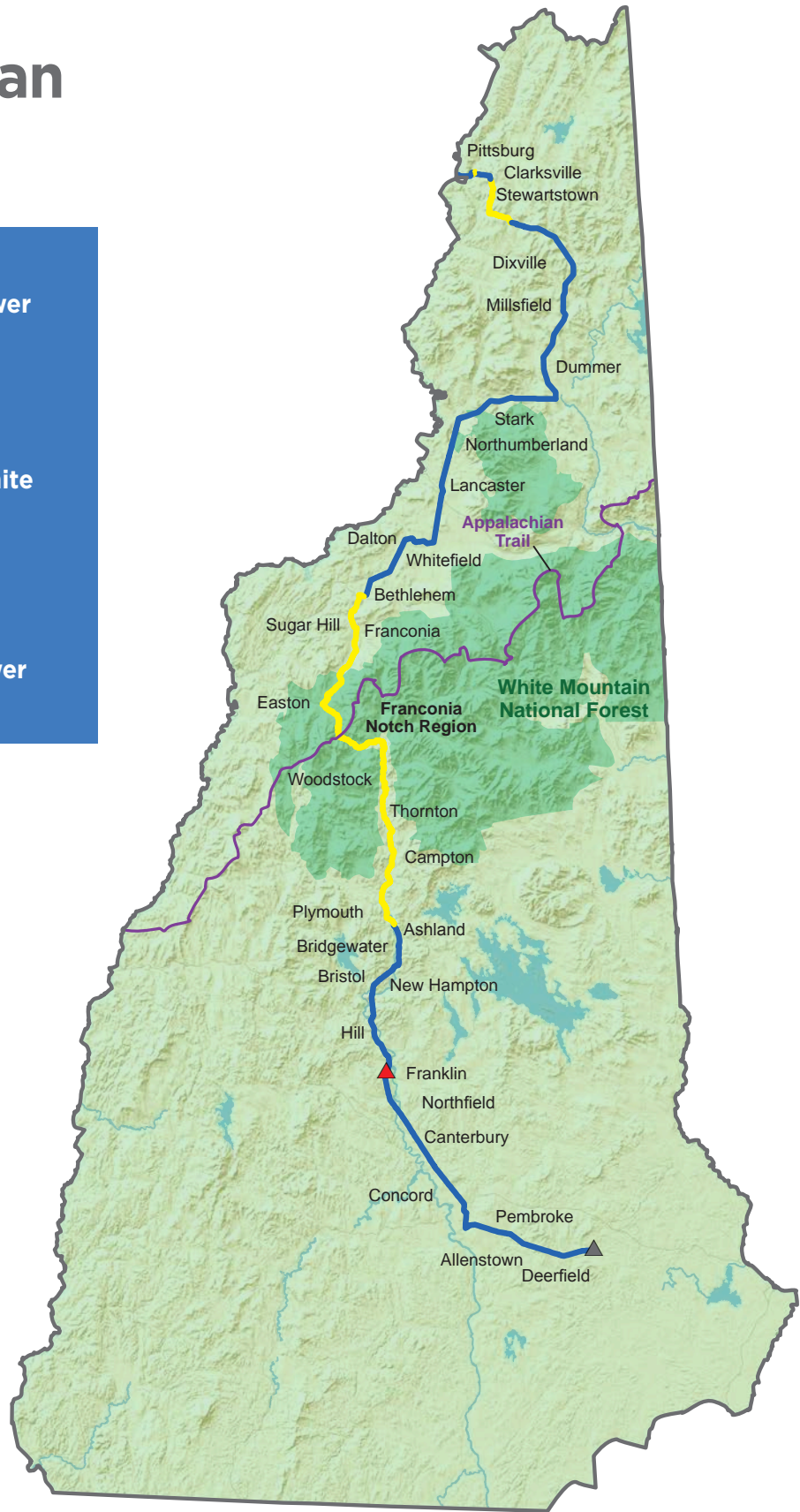






- Delivery of 1,000 MW of clean, reliable hydropower to New Hampshire
- Increased underground route to 60 miles
- No view impacts in the White Mountain National Forest, Appalachian Trail and Franconia Notch areas
- Use of advanced cable technology with fewer, lower and streamlined structures



 Proposed Overhead Route (132 miles)	 Proposed Converter Terminal
 Proposed Underground Route (60 miles)	 Existing Substation to be Upgraded
Total miles: 192 miles	